

Abbey Ward AB
 2675 Electors
 Barking
 Enterprise Centre


Abbey Ward AA
 1820 Electors
 Eastbury Community
 School Primary

Abbey Ward AC
 2043 Electors
 Abbey Community
 Centre

Abbey Ward AD
 1396 Electors
 Barking Town Hall

Abbey Ward
 AA, AB, AC,
 AD

- Key**
- GP
 - Pharmacy
 - School
 - Children's Centre
 - Community Facility
 - Corporate Office / Admin Building
 - Employment Skills & Youth Provision
 - Open Space & Cemetery
 - Place of Worship



This map is reproduced from Ordnance Survey material with the permission of Ordnance Survey on behalf of the Controller of Her Majesty's Stationery Office © Crown copyright. Unauthorised reproduction infringes Crown copyright and may lead to prosecution or civil proceedings. 100019280 (2014)

BARKING

- Key**
- GPs
 - Pharmacy
 - School
 - Children's Centre
 - Community Facility
 - Corporate Office / Admin Building
 - Open Space & Cemetery
 - Place of Worship
 - Eastbury

Eastbury Ward CA
1612 Electors
Eastbury Primary School

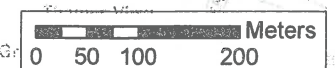
Eastbury Ward CD
1102 Electors
Eastbury Primary School

Eastbury Ward CB
2739 Electors
St John The Divine Church

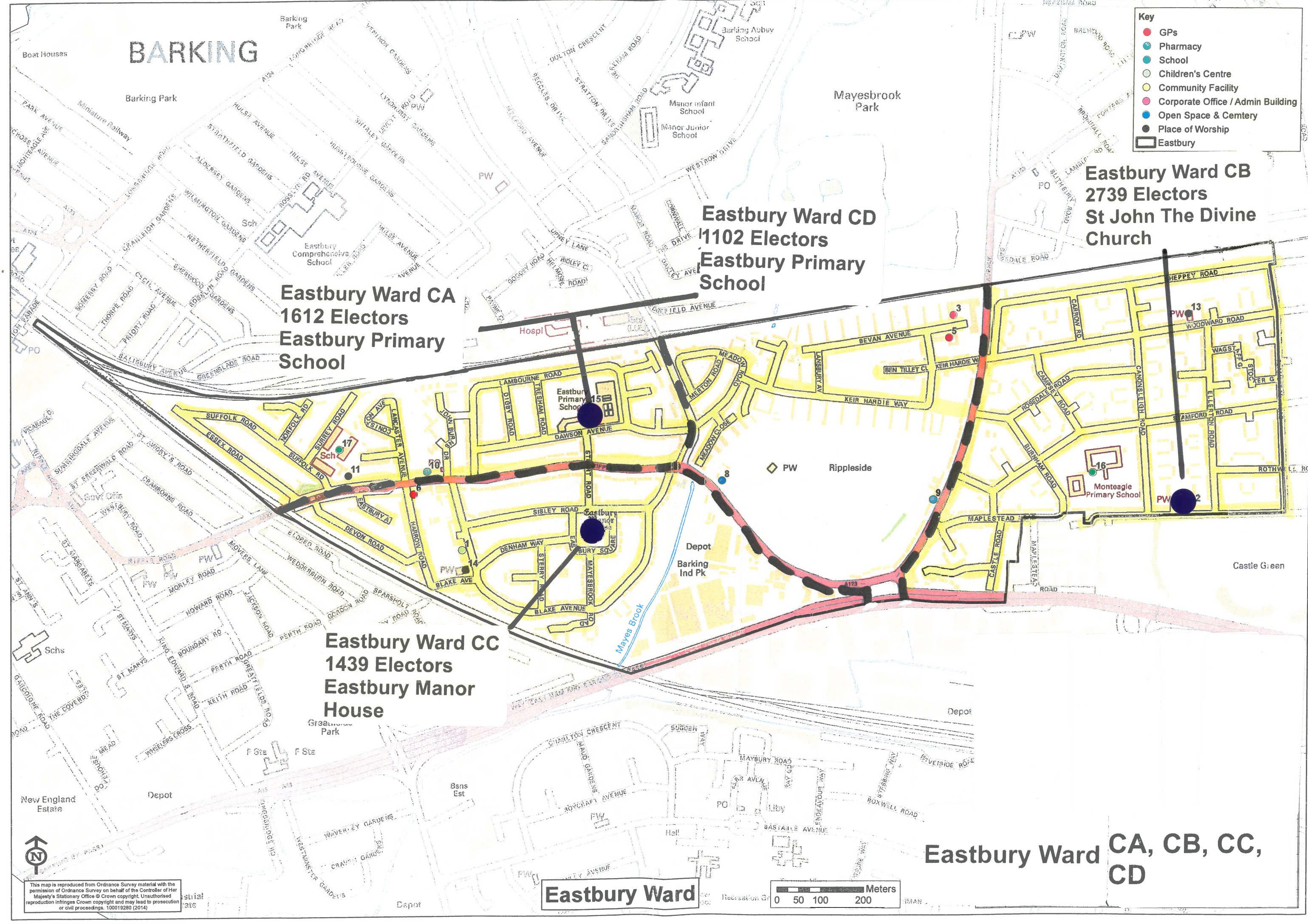
Eastbury Ward CC
1439 Electors
Eastbury Manor House

Eastbury Ward CA, CB, CC, CD

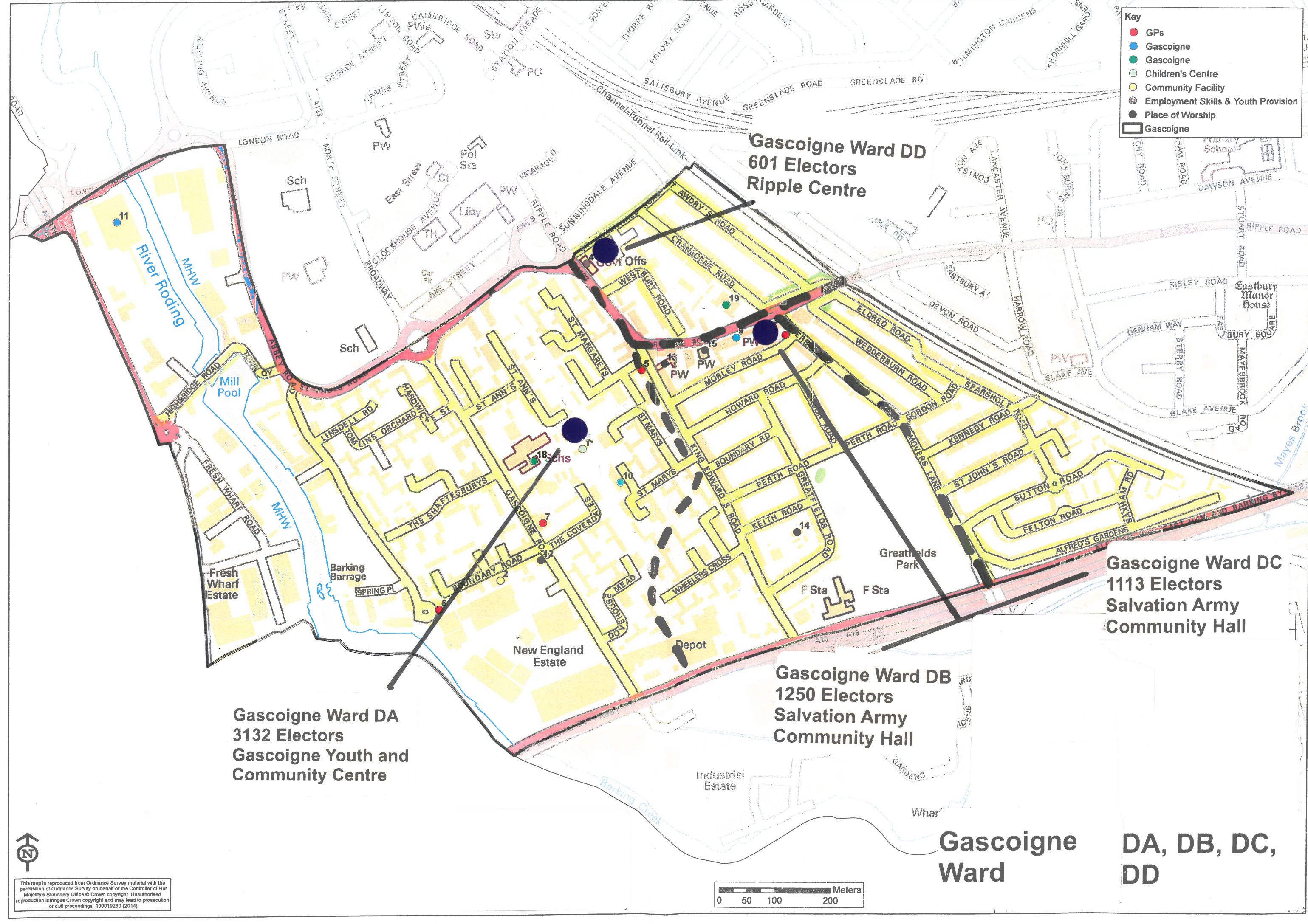
Eastbury Ward




This map is reproduced from Ordnance Survey material with the permission of Ordnance Survey on behalf of the Controller of Her Majesty's Stationery Office © Crown copyright. Unauthorised reproduction infringes Crown copyright and may lead to prosecution or civil proceedings. 100019280 (2014)



- Key**
- GPs
 - Gascoigne
 - Gascoigne
 - Children's Centre
 - Community Facility
 - Employment Skills & Youth Provision
 - Place of Worship
 - ▭ Gascoigne



This map is reproduced from Ordnance Survey material with the permission of Ordnance Survey on behalf of the Controller of Her Majesty's Stationery Office © Crown copyright. Unauthorised reproduction infringes Crown copyright and may lead to prosecution or civil proceedings. 100019280 (2014)



Gascoigne Ward DA, DB, DC, DD

- Key**
- GPs
 - Pharmacy
 - School
 - Community Facility
 - Place of Worship
 - ▭ Goresbrook

Goresbrook Ward EB
 2425 Electors
 Becontree Church Centre

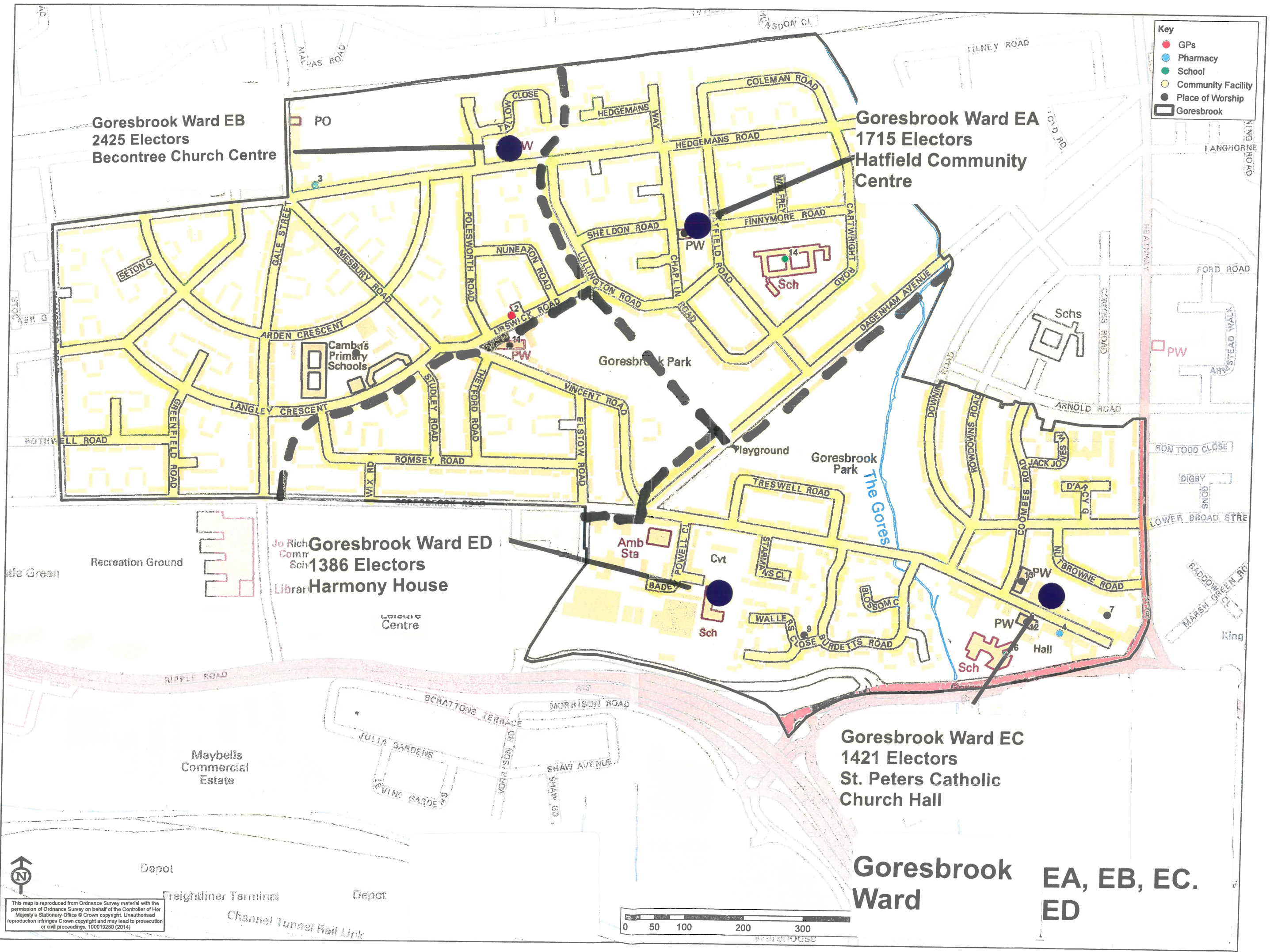
Goresbrook Ward EA
 1715 Electors
 Hatfield Community Centre

Goresbrook Ward ED
 1386 Electors
 Harmony House

Goresbrook Ward EC
 1421 Electors
 St. Peters Catholic Church Hall

Goresbrook Ward
 EA, EB, EC, ED

Depot
 Freightliner Terminal
 Depot
 Channel Tunnel Rail Link



This map is reproduced from Ordnance Survey material with the permission of Ordnance Survey on behalf of the Controller of Her Majesty's Stationery Office © Crown copyright. Unauthorised reproduction infringes Crown copyright and may lead to prosecution or civil proceedings. 100019280 (2014)

- Key**
- GPs
 - Pharmacy
 - School
 - Children's Centre
 - Place of Worship
 - ▭ Longbridge

Longbridge Ward FC
 1327 Electors
 St Thomas More
 Catholic Church

Longbridge Ward FB
 3372 Electors
 Manor Junior School

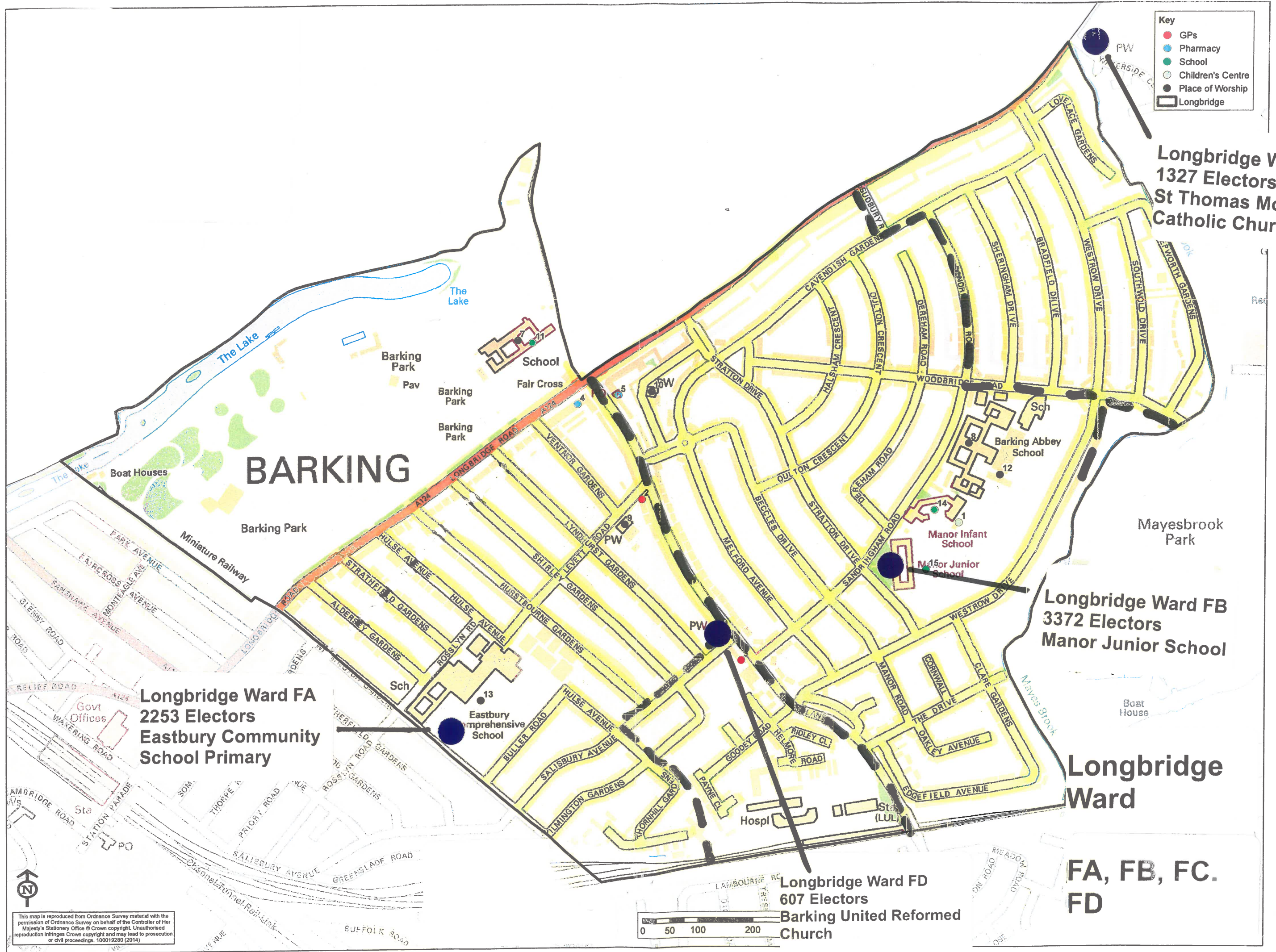
Longbridge Ward FA
 2253 Electors
 Eastbury Community
 School Primary

Longbridge Ward FD
 607 Electors
 Barking United Reformed
 Church

**Longbridge
 Ward**

**FA, FB, FC.
 FD**

BARKING

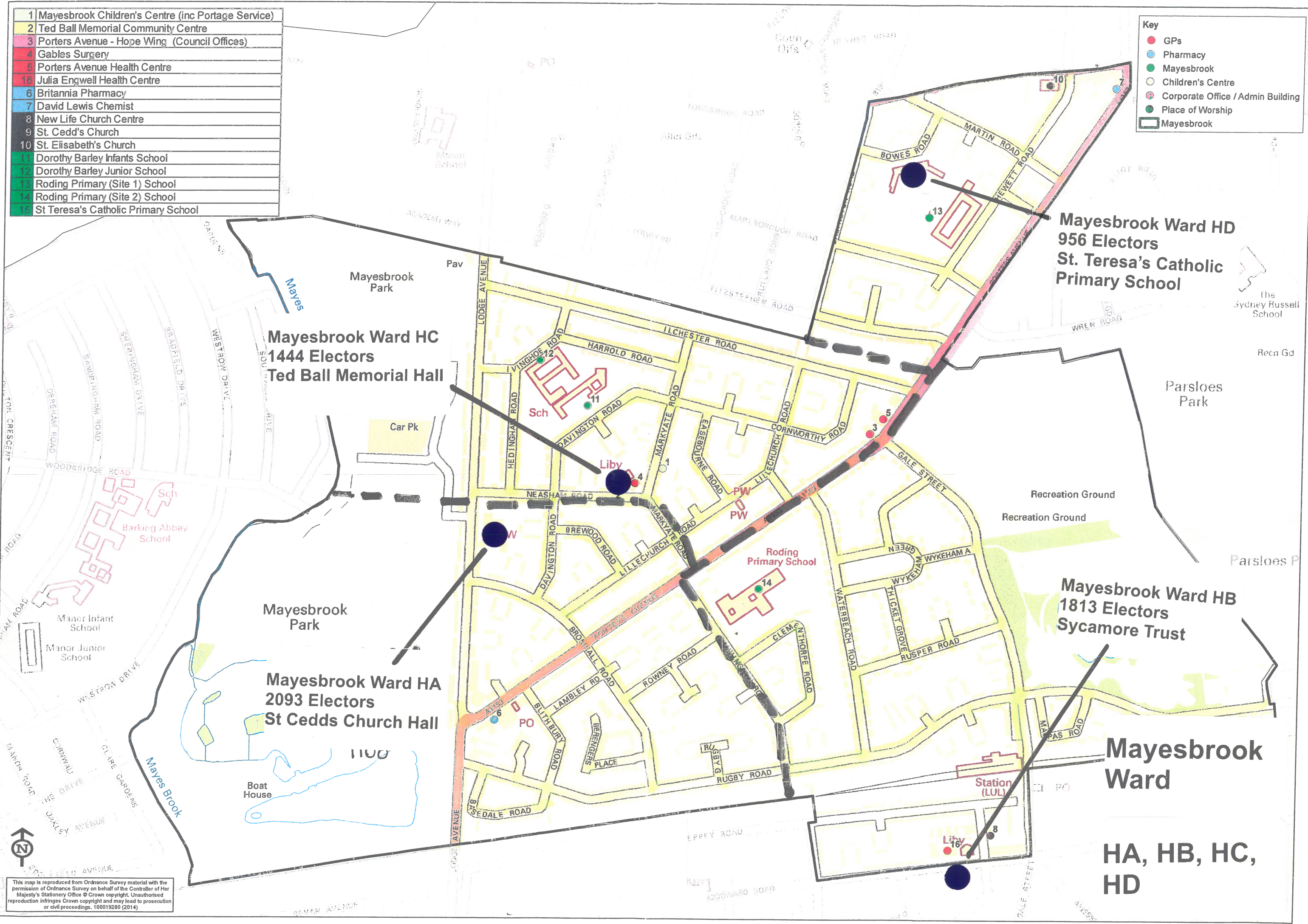


This map is reproduced from Ordnance Survey material with the permission of Ordnance Survey on behalf of the Controller of Her Majesty's Stationery Office © Crown copyright. Unauthorised reproduction infringes Crown copyright and may lead to prosecution or civil proceedings. 100019280 (2014)

1	Mayesbrook Children's Centre (inc Portage Service)
2	Ted Ball Memorial Community Centre
3	Porters Avenue - Hope Wing (Council Offices)
4	Gables Surgery
5	Porters Avenue Health Centre
16	Julia Engwell Health Centre
6	Britannia Pharmacy
7	David Lewis Chemist
8	New Life Church Centre
9	St. Cedd's Church
10	St. Elisabeth's Church
11	Dorothy Barley Infants School
12	Dorothy Barley Junior School
13	Roding Primary (Site 1) School
14	Roding Primary (Site 2) School
15	St Teresa's Catholic Primary School

Key

- GPs
- Pharmacy
- Mayesbrook
- Children's Centre
- Corporate Office / Admin Building
- Place of Worship
- Mayesbrook



This map is reproduced from Ordnance Survey material with the permission of Ordnance Survey on behalf of the Controller of Her Majesty's Stationery Office © Crown copyright. Unauthorised reproduction infringes Crown copyright and may lead to prosecution or civil proceedings. 100019280 (2014)

- Key**
- GPs
 - Pharmacy
 - School
 - Children's Centre
 - Community Facility
 - Employment Skills & Youth Provision
 - Place of Worship
 - ▭ Thames

Thames Ward JC
434 Electors
St John the Divine Church

Thames Ward JB
505 Electors
Scrattons Farm
Tennants and Residents Association

Thames Ward JA
3046 Electors
Thames View Community Centre

Thames Ward JE
1130 Electors
Portacabin
Bastable Avenue

Thames Ward JD
2197 Electors
Rivergate Church

Thames Ward JF
463 Electors
Portacabin, Westminster Gardens

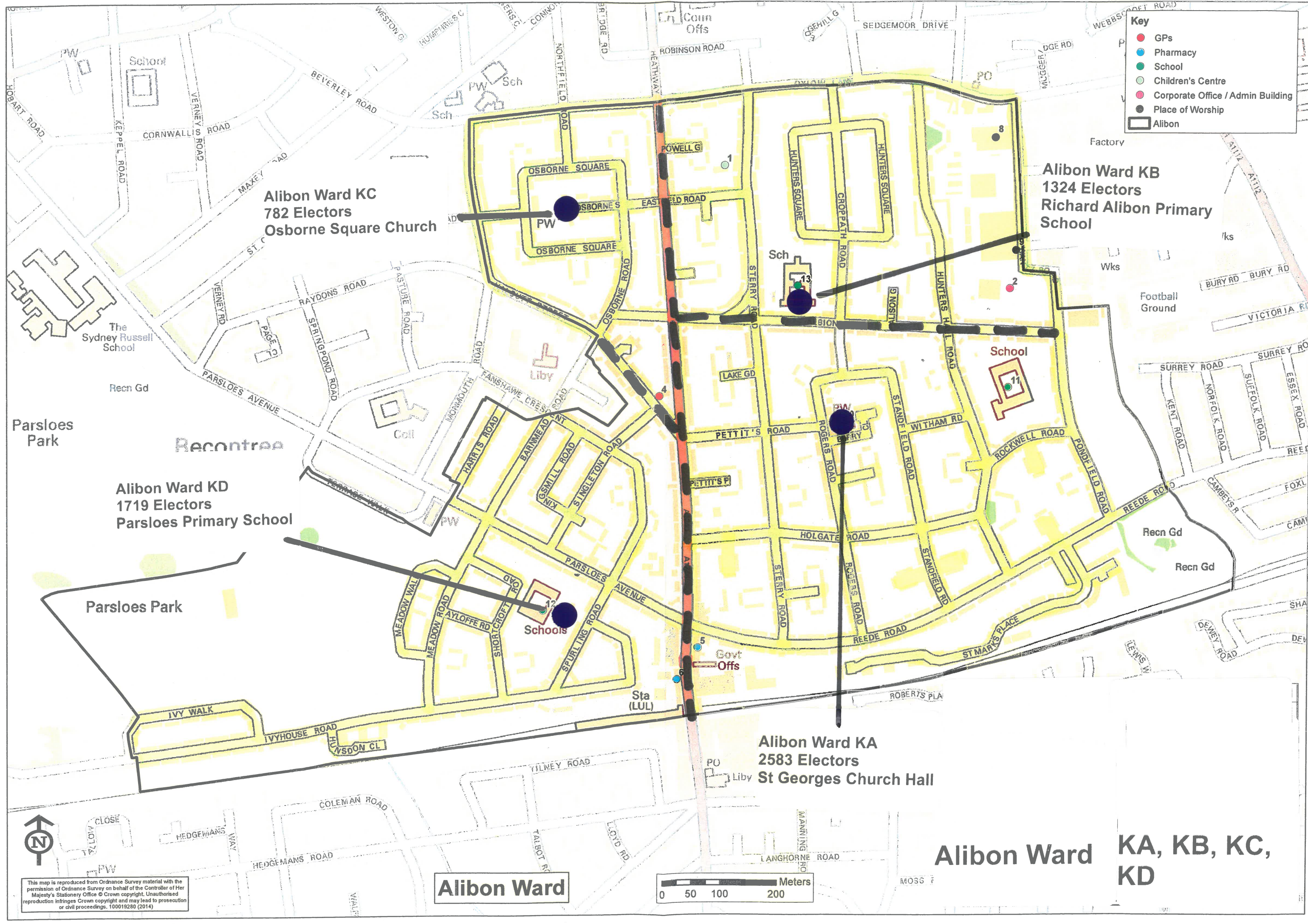


This map is reproduced from Ordnance Survey material with the permission of Ordnance Survey on behalf of the Controller of Her Majesty's Stationery Office © Crown copyright. Unauthorised reproduction infringes Crown copyright and may lead to prosecution or civil proceedings. 100019280 (2014)

Thames Ward



Thames Ward JA, JB, JC, JD, JE, JF



Key

- GPs
- Pharmacy
- School
- Children's Centre
- Corporate Office / Admin Building
- Place of Worship
- Alibon

Alibon Ward KC
 782 Electors
 Osborne Square Church

Alibon Ward KB
 1324 Electors
 Richard Alibon Primary School

Alibon Ward KD
 1719 Electors
 Parsloes Primary School

Alibon Ward KA
 2583 Electors
 St Georges Church Hall

Alibon Ward KA, KB, KC, KD

Alibon Ward



This map is reproduced from Ordnance Survey material with the permission of Ordnance Survey on behalf of the Controller of Her Majesty's Stationary Office © Crown copyright. Unauthorised reproduction infringes Crown copyright and may lead to prosecution or civil proceedings. 100019280 (2014)

Chadwell Heath

St Chad's Park

Whalebone Ward LB
2067 Electors
Catterall Hall

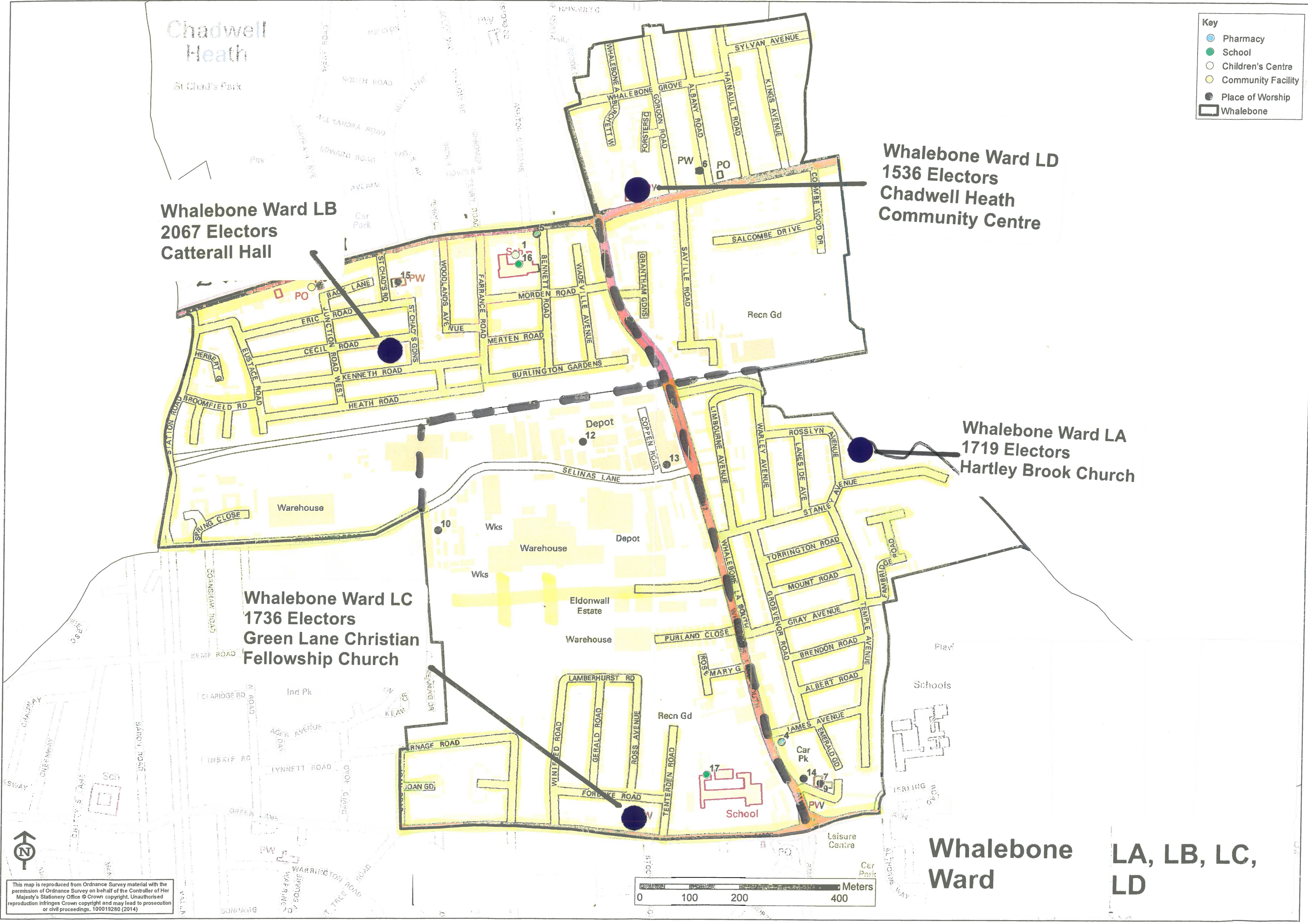
Whalebone Ward LD
1536 Electors
Chadwell Heath
Community Centre

Whalebone Ward LA
1719 Electors
Hartley Brook Church

Whalebone Ward LC
1736 Electors
Green Lane Christian
Fellowship Church

Whalebone
Ward
LA, LB, LC,
LD

- Key**
- Pharmacy
 - School
 - Children's Centre
 - Community Facility
 - Place of Worship
 - Whalebone



This map is reproduced from Ordnance Survey material with the permission of Ordnance Survey on behalf of the Controller of Her Majesty's Stationery Office © Crown copyright. Unauthorised reproduction infringes Crown copyright and may lead to prosecution or civil proceedings. 100019280 (2014)

This map is reproduced from Ordnance Survey material with the permission of Ordnance Survey on behalf of the Controller of Her Majesty's Stationery Office. © Crown copyright. Unauthorised reproduction infringes Crown copyright and may lead to prosecution or civil proceedings. 100018230 (2014)



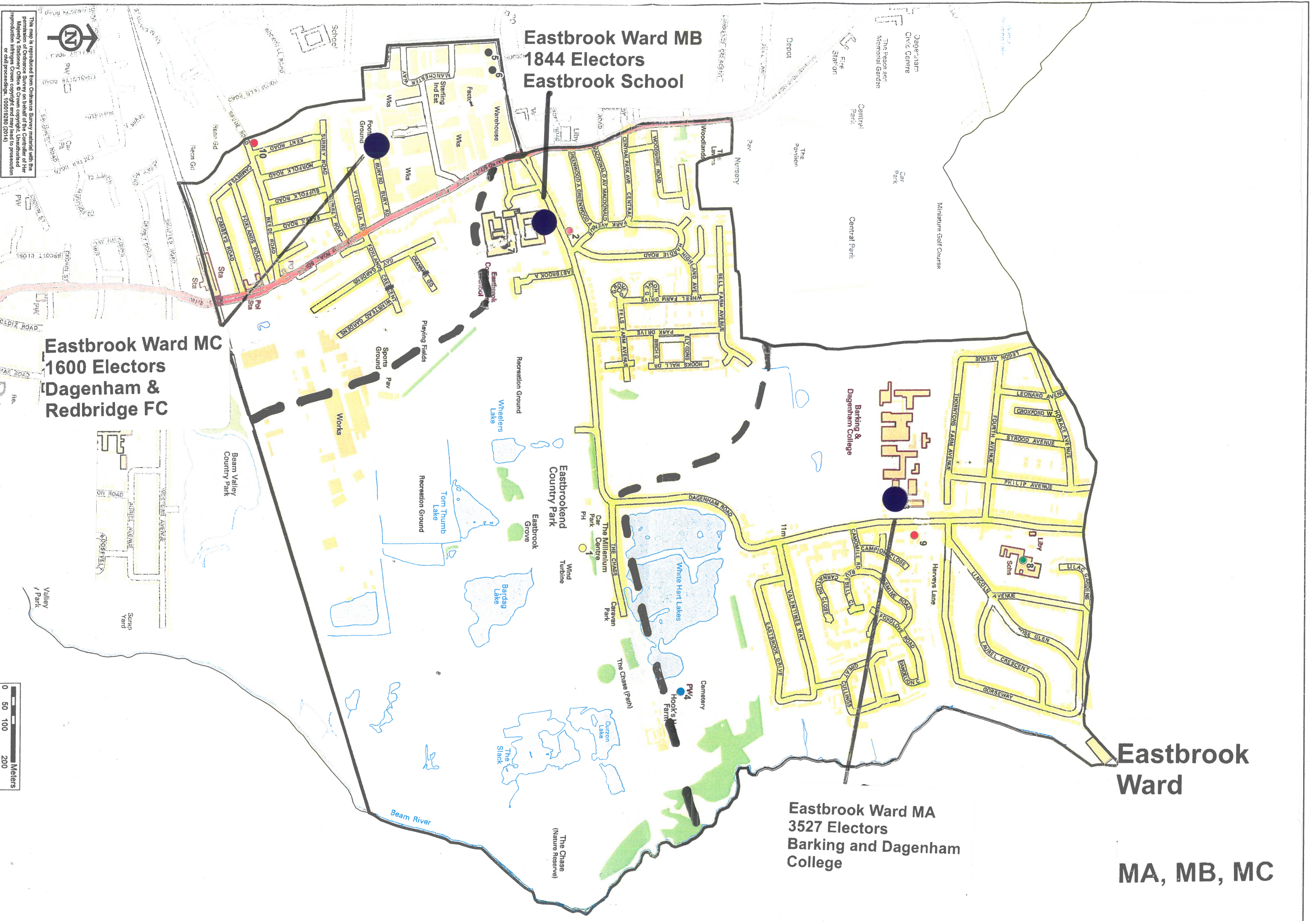
Eastbrook Ward MB
1844 Electors
Eastbrook School

Eastbrook Ward MC
1600 Electors
Dagenham & Redbridge FC

Eastbrook Ward MA
3527 Electors
Barking and Dagenham College

Eastbrook Ward

MA, MB, MC



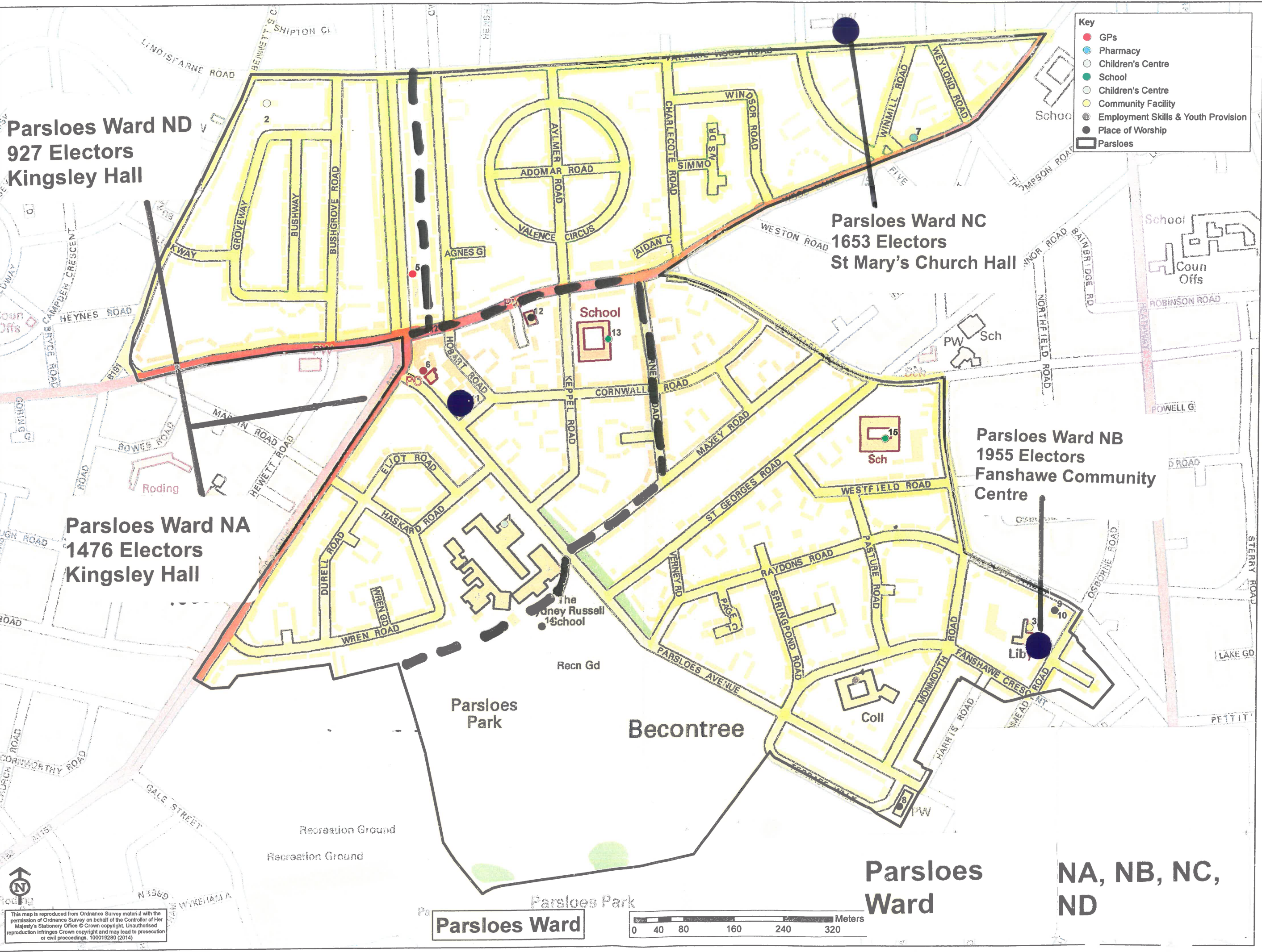
Parsloes Ward ND
 927 Electors
 Kingsley Hall

Parsloes Ward NC
 1653 Electors
 St Mary's Church Hall


Parsloes Ward NA
 1476 Electors
 Kingsley Hall

Parsloes Ward NB
 1955 Electors
 Fanshawe Community Centre

- Key**
- GPs
 - Pharmacy
 - Children's Centre
 - School
 - Children's Centre
 - Community Facility
 - Employment Skills & Youth Provision
 - Place of Worship
 - ▭ Parsloes



This map is reproduced from Ordnance Survey material with the permission of Ordnance Survey on behalf of the Controller of Her Majesty's Stationery Office © Crown copyright. Unauthorised reproduction infringes Crown copyright and may lead to prosecution or civil proceedings. 100019280 (2014)



Parsloes Ward

Parsloes Ward
 NA, NB, NC, ND

This map is reproduced from Ordnance Survey material with the permission of Ordnance Survey on behalf of the Controller of Her Majesty's Stationery Office. Ordnance Survey is not liable for reproduction in any form or by any means without the prior written permission of Ordnance Survey. Ordnance Survey copyright and the right to prosecution or civil proceedings. 100019280 (2/14)



Chadwell Heath Ward QB
1488 Electors
Marks Gate Baptist
Church Hall

Chadwell Heath Ward QD
1415 Electors
Eastern Avenue Baptist
Church

Chadwell Heath Ward QC
1577 Electors
United Reform
Church Hall

Chadwell Heath Ward QA
2072 Electors
Marks Gate Community
Centre

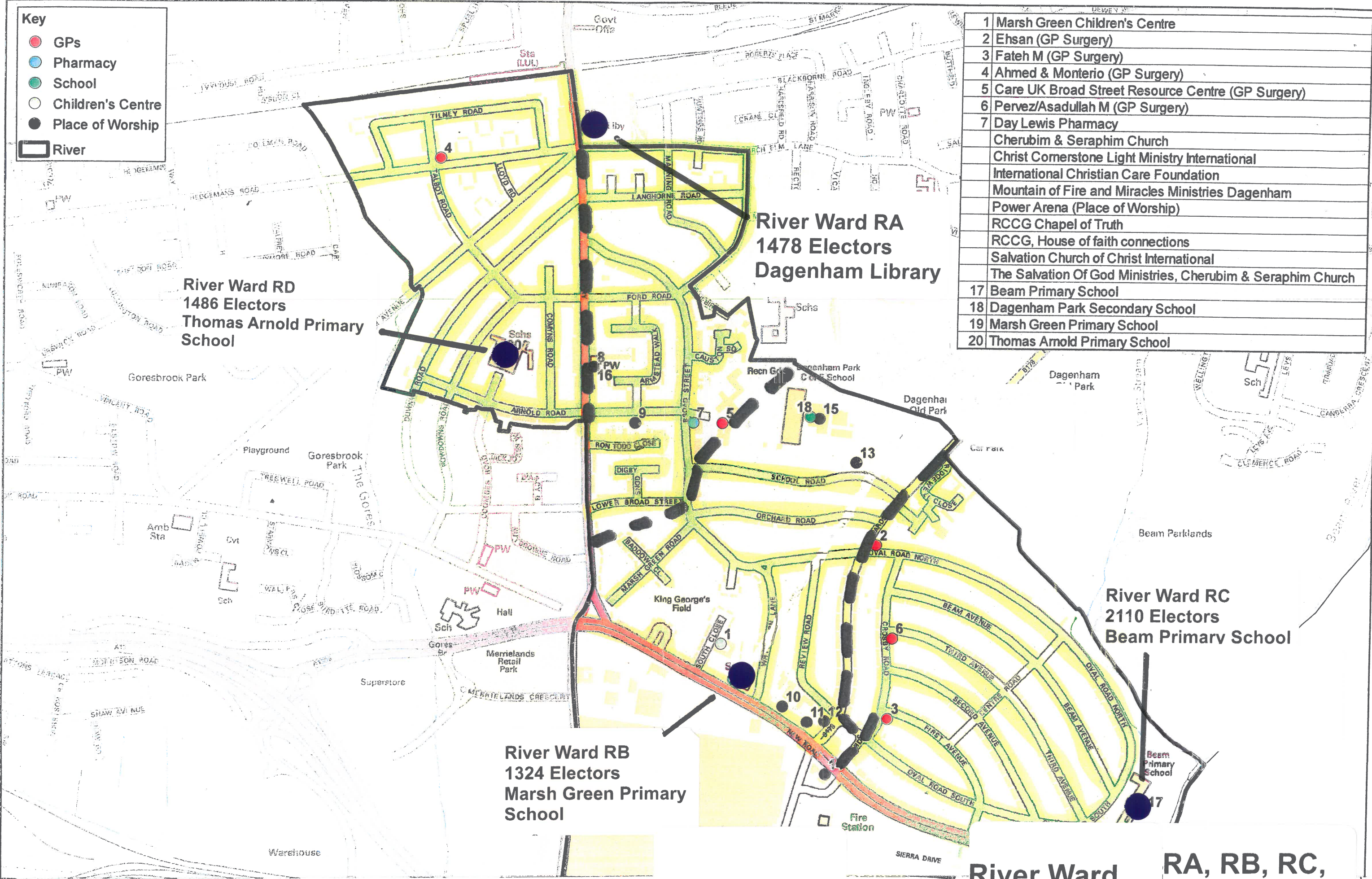
Chadwell Heath Ward **QA, QB, QC, QD**



Key

- GPs
- Pharmacy
- School
- Children's Centre
- Place of Worship
- ▭ River

1	Marsh Green Children's Centre
2	Ehsan (GP Surgery)
3	Fateh M (GP Surgery)
4	Ahmed & Monterio (GP Surgery)
5	Care UK Broad Street Resource Centre (GP Surgery)
6	Pervez/Asadullah M (GP Surgery)
7	Day Lewis Pharmacy
	Cherubim & Seraphim Church
	Christ Cornerstone Light Ministry International
	International Christian Care Foundation
	Mountain of Fire and Miracles Ministries Dagenham
	Power Arena (Place of Worship)
	RCCG Chapel of Truth
	RCCG, House of faith connections
	Salvation Church of Christ International
	The Salvation Of God Ministries, Cherubim & Seraphim Church
17	Beam Primary School
18	Dagenham Park Secondary School
19	Marsh Green Primary School
20	Thomas Arnold Primary School



This map is reproduced from Ordnance Survey material with the permission of Ordnance Survey on behalf of the Controller of Her Majesty's Stationery Office © Crown copyright. Unauthorised reproduction infringes Crown copyright and may lead to prosecution or civil proceedings. 100019280 (2014)

River Ward RA, RB, RC, RD

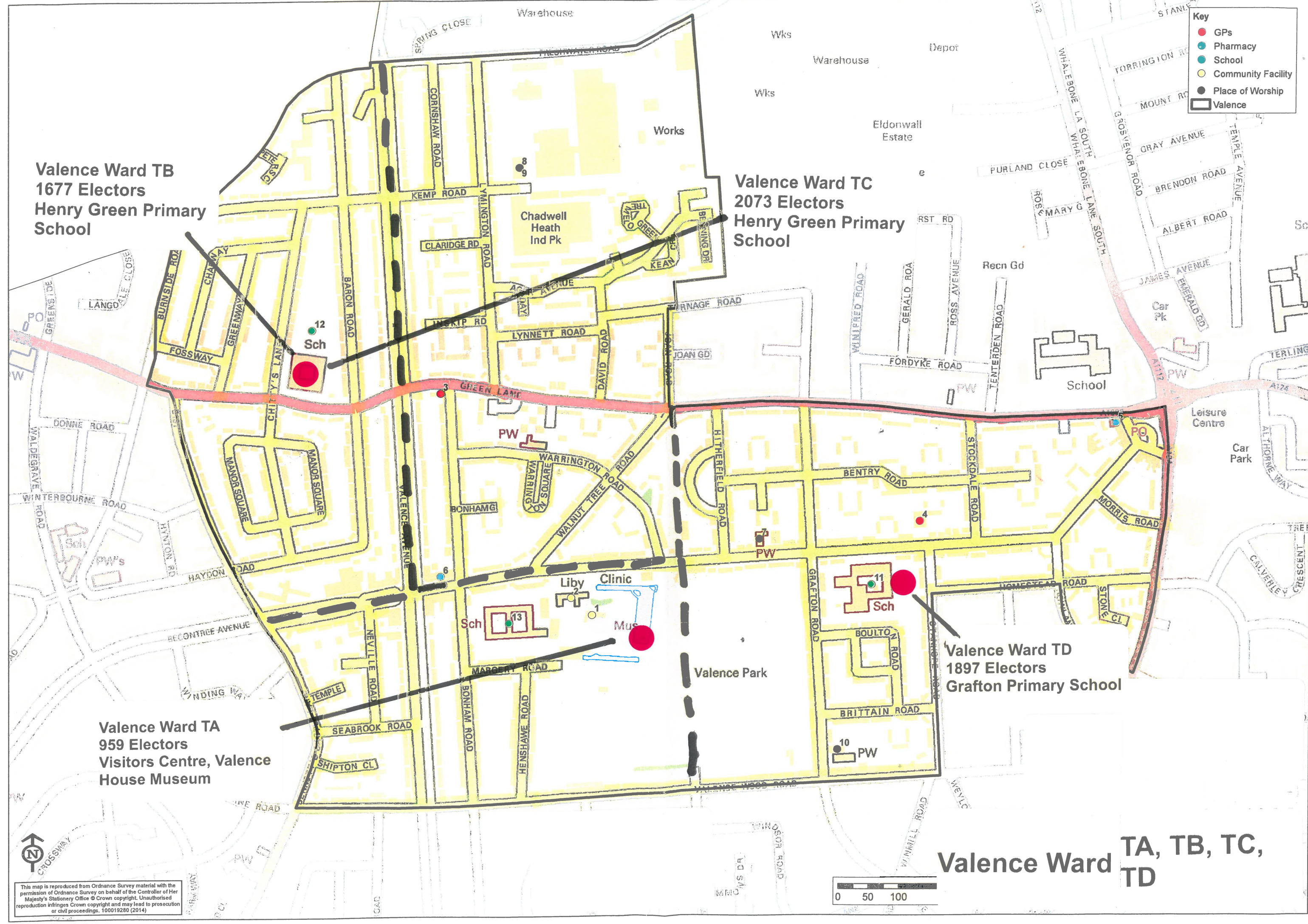
- Key**
- GPs
 - Pharmacy
 - School
 - Community Facility
 - Place of Worship
 - ▭ Valence

Valence Ward TB
 1677 Electors
 Henry Green Primary
 School

Valence Ward TC
 2073 Electors
 Henry Green Primary
 School

Valence Ward TD
 1897 Electors
 Grafton Primary School

Valence Ward TA
 959 Electors
 Visitors Centre, Valence
 House Museum

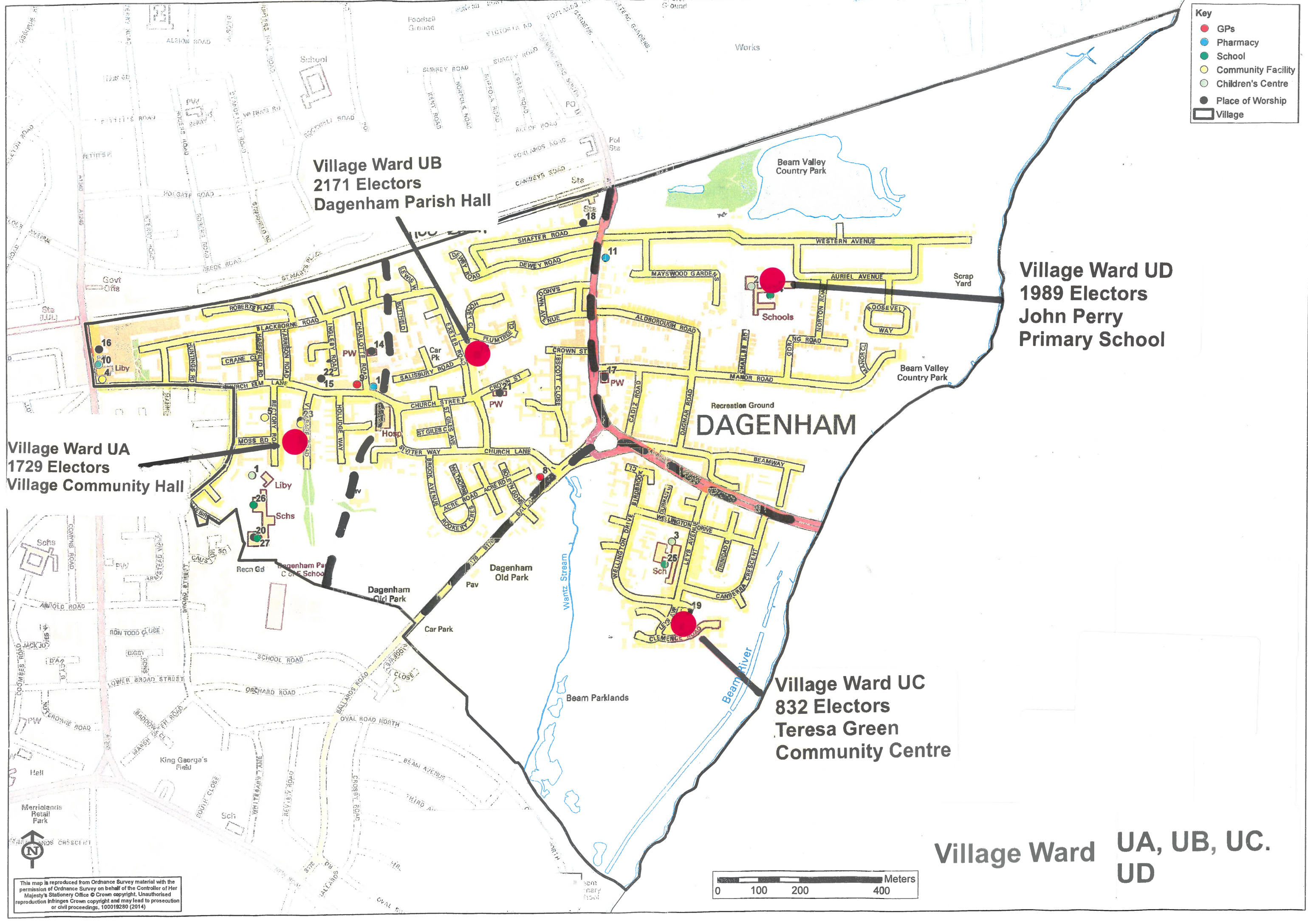


Valence Ward TA, TB, TC, TD



This map is reproduced from Ordnance Survey material with the permission of Ordnance Survey on behalf of the Controller of Her Majesty's Stationery Office © Crown copyright. Unauthorised reproduction infringes Crown copyright and may lead to prosecution or civil proceedings. 100019280 (2014)





Key

- GPs
- Pharmacy
- School
- Community Facility
- Children's Centre
- Place of Worship
- ▭ Village


Village Ward UA
1729 Electors
Village Community Hall

Village Ward UB
2171 Electors
Dagenham Parish Hall

Village Ward UD
1989 Electors
John Perry
Primary School

Village Ward UC
832 Electors
Teresa Green
Community Centre

Village Ward UA, UB, UC, UD



This map is reproduced from Ordnance Survey material with the permission of Ordnance Survey on behalf of the Controller of Her Majesty's Stationery Office © Crown copyright. Unauthorised reproduction infringes Crown copyright and may lead to prosecution or civil proceedings. 100019280 (2014)

This map is reproduced from Ordnance Survey material with the permission of Ordnance Survey on behalf of the Controller of Her Majesty's Stationery Office © Crown copyright. Unauthorised reproduction infringes Crown copyright and may lead to prosecution or civil proceedings. 100018200 (2014)



Becontree Ward VE
 1756 Electors
 St Thomas More
 Catholic Church

Becontree Ward VB
 1485 Electors
 The Vibe

Becontree Ward VC
 1533 Electors
 St. Thomas Church

Becontree Ward VD
 1586 Electors
 The Erkenwald Tuition
 Centre

Becontree Ward VA
 2038 Electors
 Bethel Christian Centre

Becontree Ward
 VA, VB, VC,
 VD, VE,

Key	
●	GPs
●	Pharmacy
●	School
●	Children's Centre
●	Employment, Skills & Youth Provision
●	Place of Worship
	Becontree

